



Elementary School Boundary Adjustments

April 14, 2022



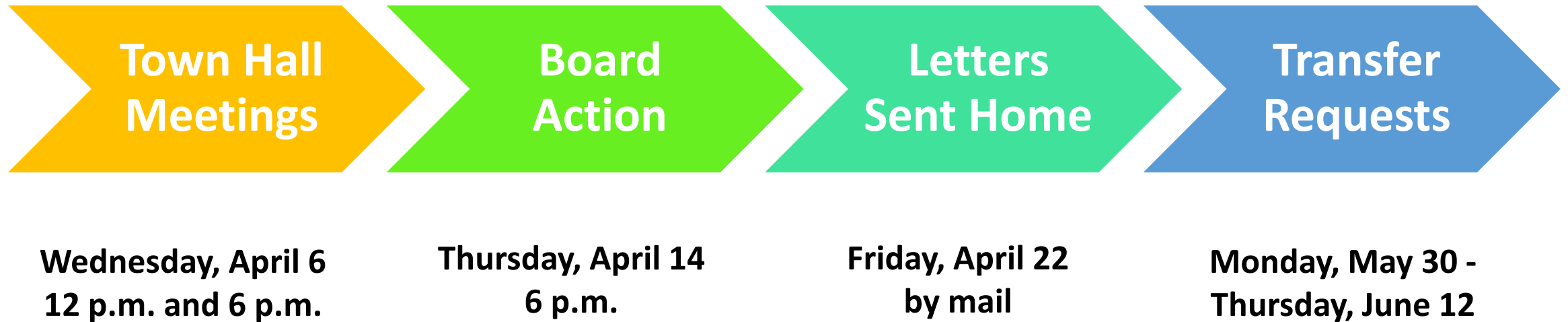
**Prevent
Crowded
Classrooms**

**Promote
Neighborhood
Schools**

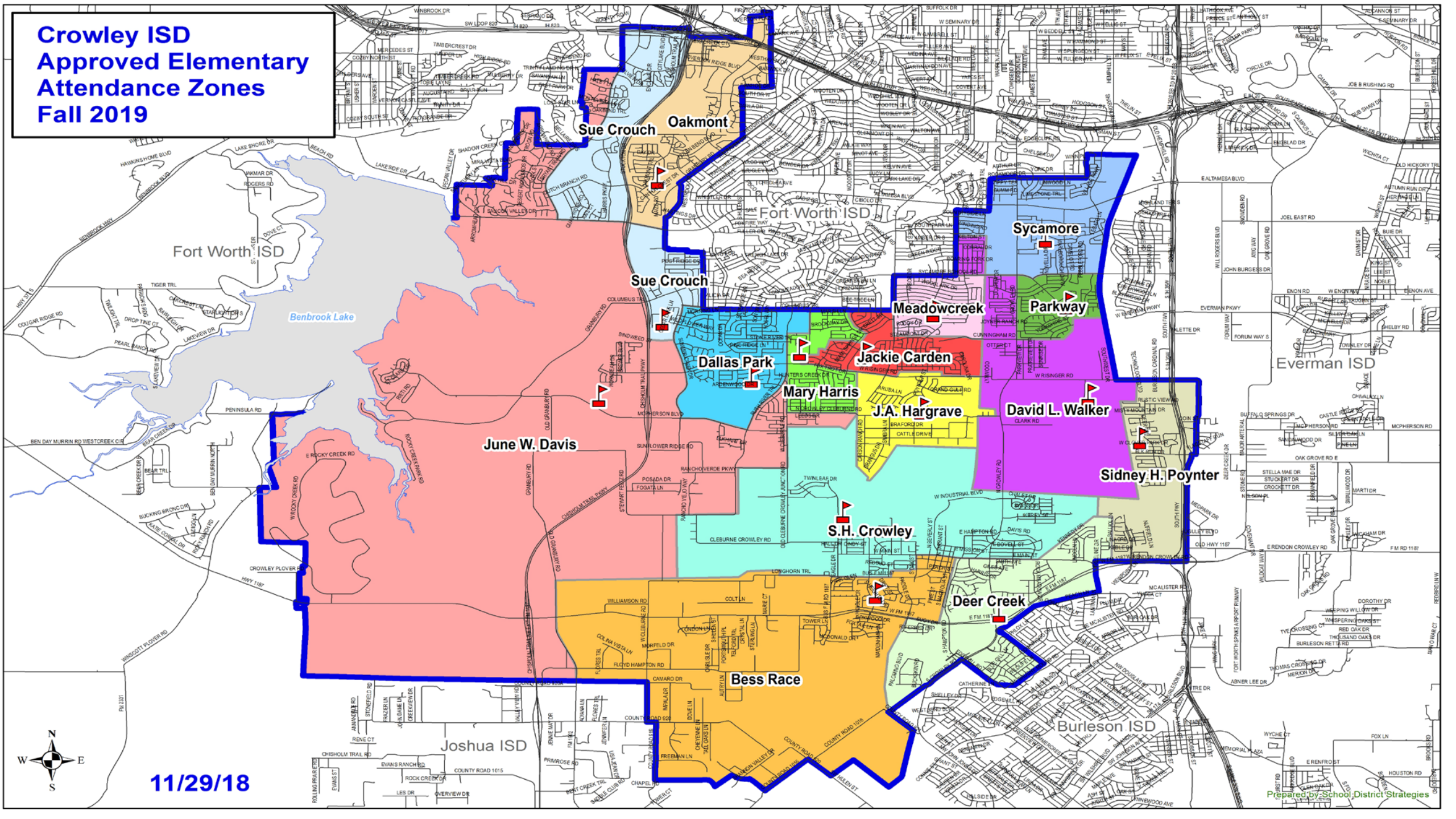
**Plan for
Growth**

**Prioritize Minimizing Change
for Students and Families**

Timeline

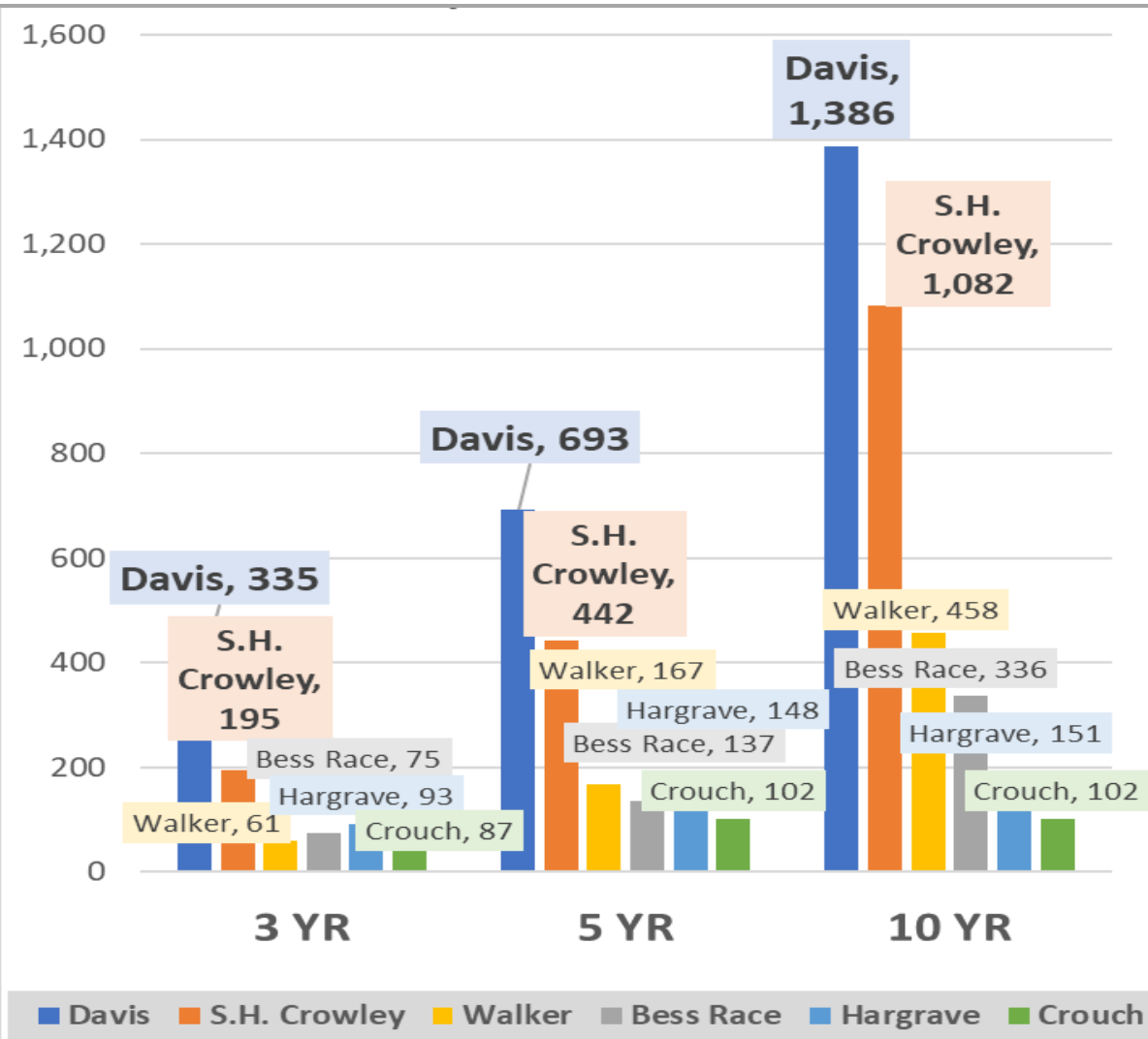
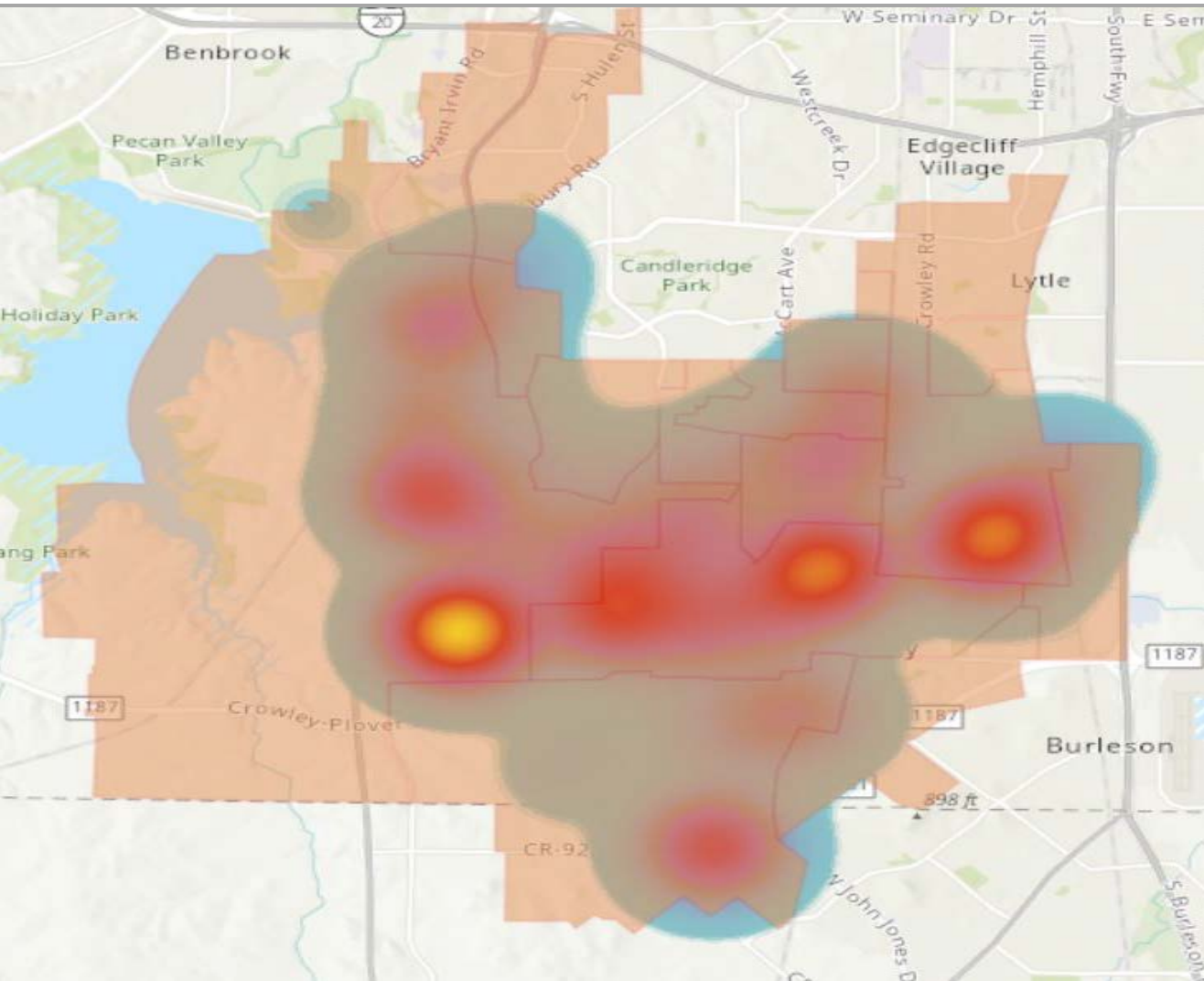


Crowley ISD Approved Elementary Attendance Zones Fall 2019



11/29/18

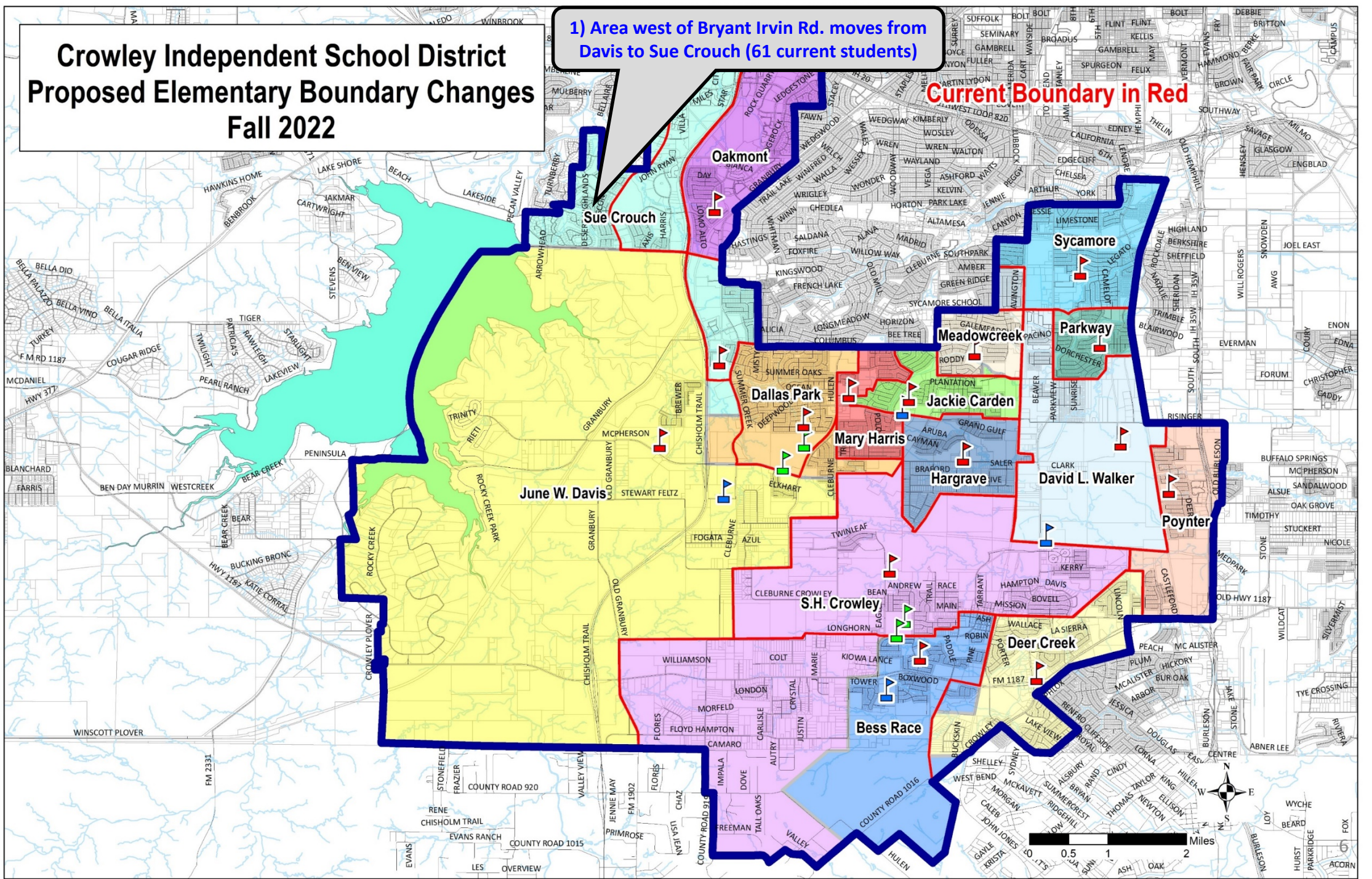
Projected Elementary Growth



Crowley Independent School District Proposed Elementary Boundary Changes Fall 2022

1) Area west of Bryant Irvin Rd. moves from Davis to Sue Crouch (61 current students)

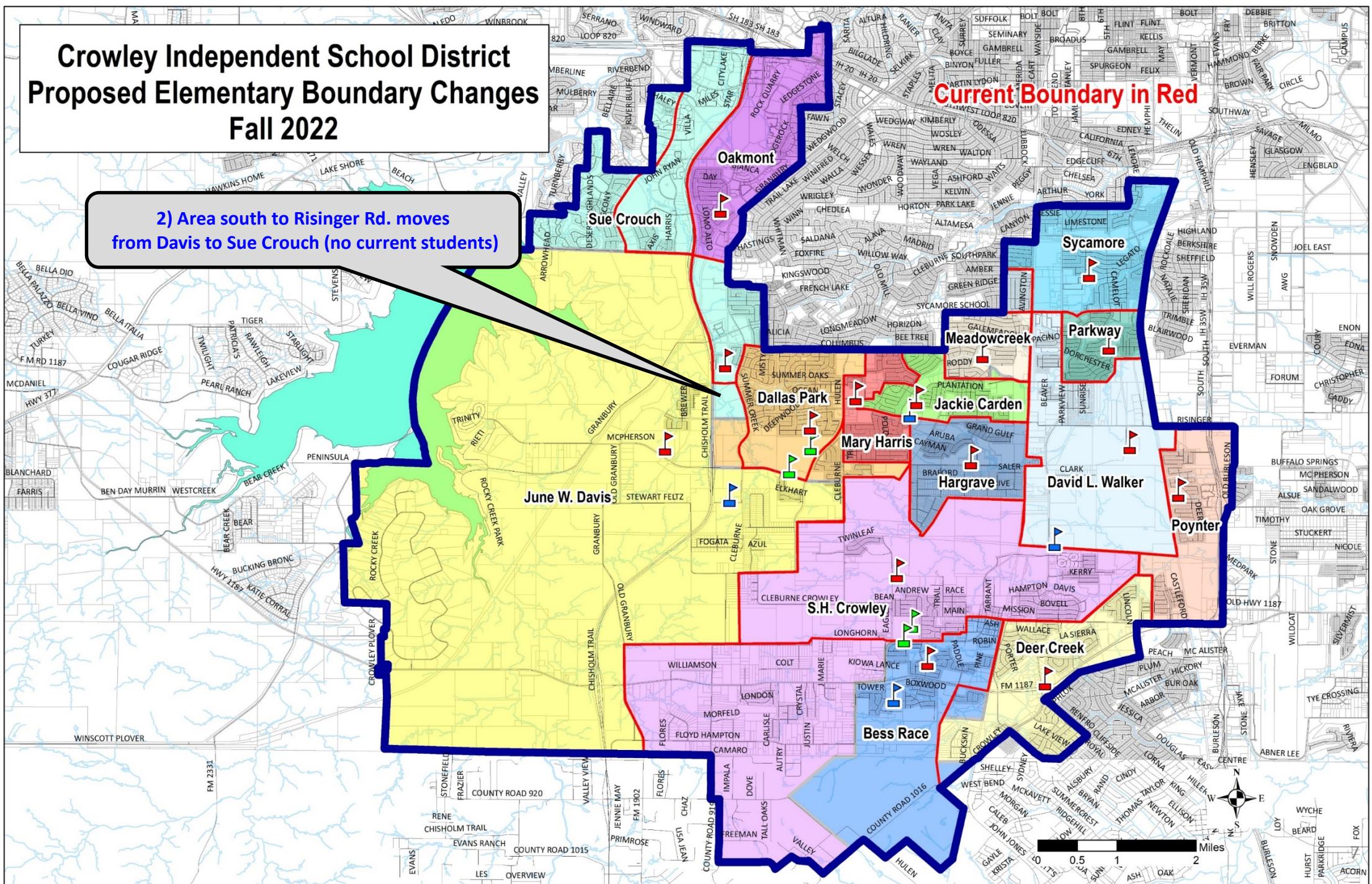
Current Boundary in Red



Crowley Independent School District Proposed Elementary Boundary Changes Fall 2022

Current Boundary in Red

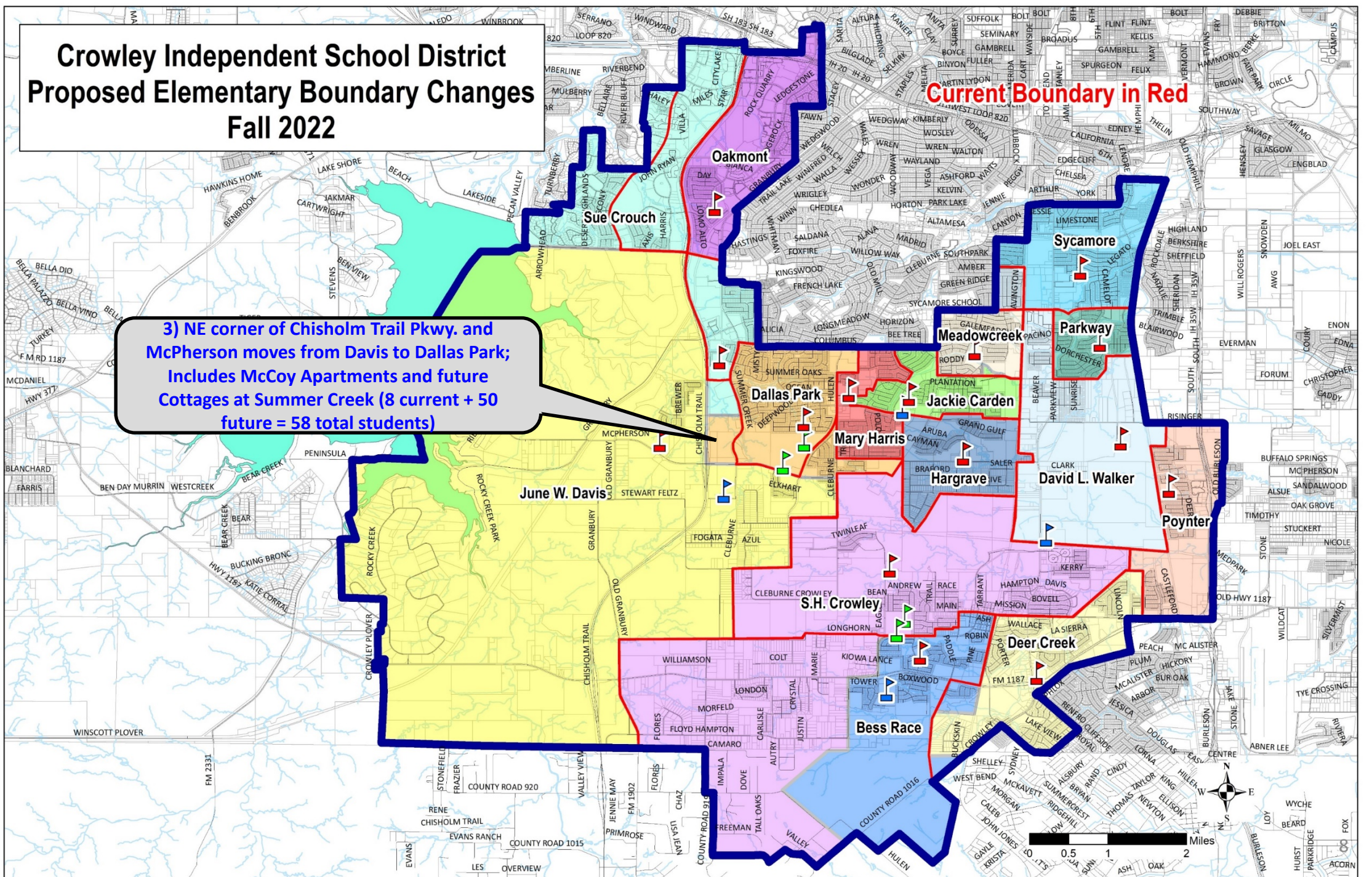
2) Area south to Risinger Rd. moves from Davis to Sue Crouch (no current students)



Crowley Independent School District Proposed Elementary Boundary Changes Fall 2022

Current Boundary in Red

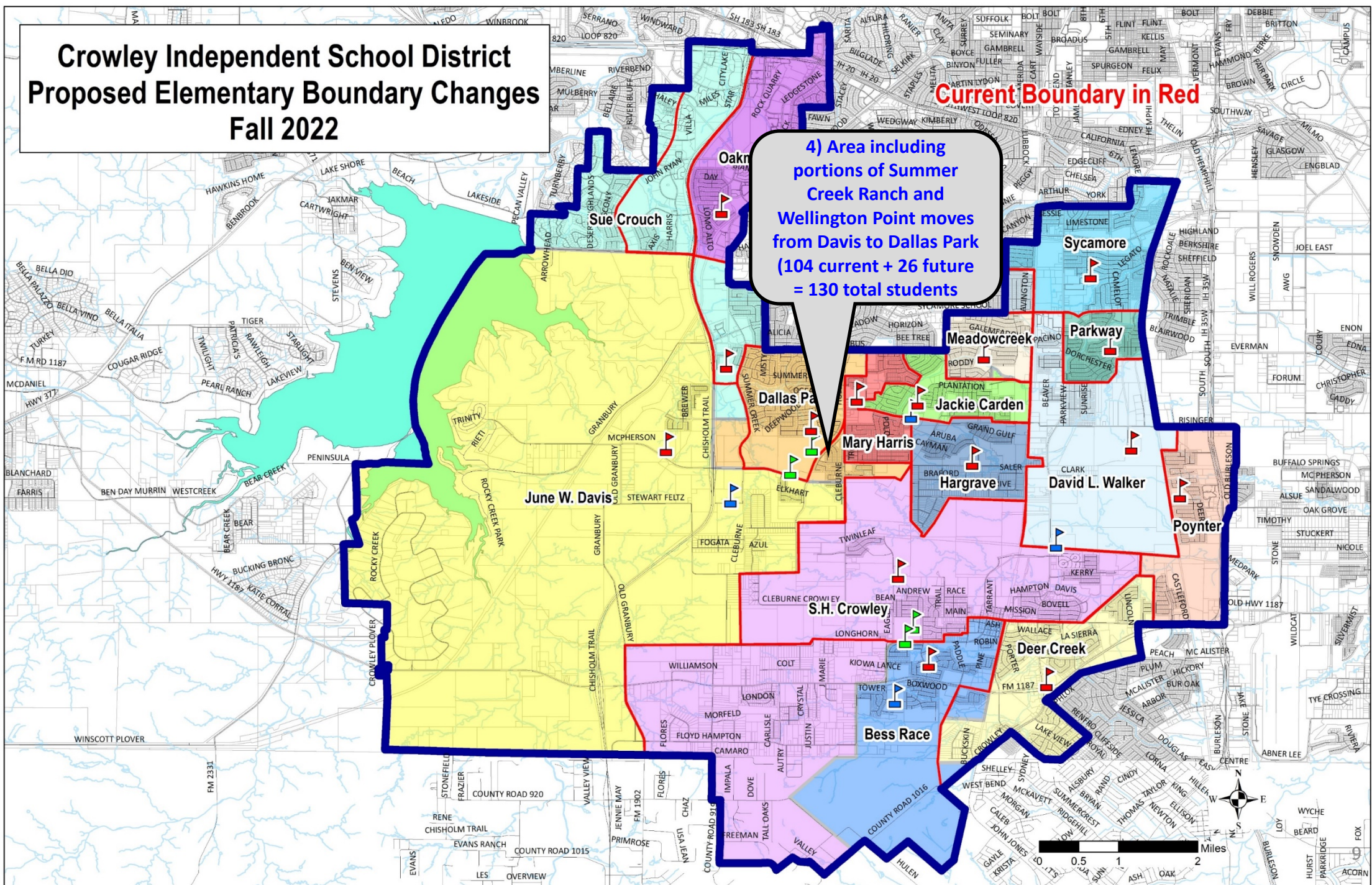
3) NE corner of Chisholm Trail Pkwy. and McPherson moves from Davis to Dallas Park; Includes McCoy Apartments and future Cottages at Summer Creek (8 current + 50 future = 58 total students)



Crowley Independent School District Proposed Elementary Boundary Changes Fall 2022

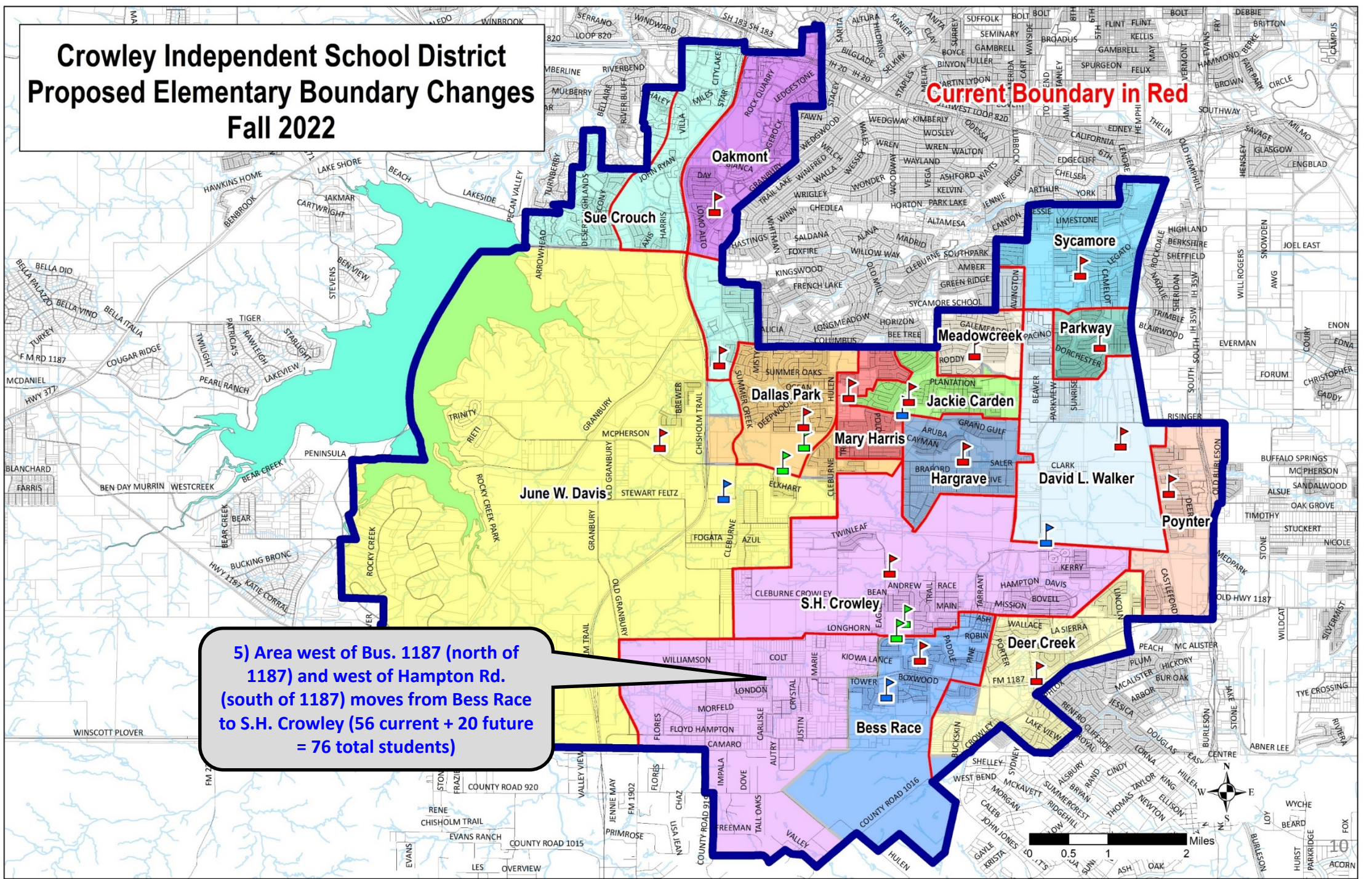
Current Boundary in Red

4) Area including portions of Summer Creek and Wellington Point moves from Davis to Dallas Park (104 current + 26 future = 130 total students)



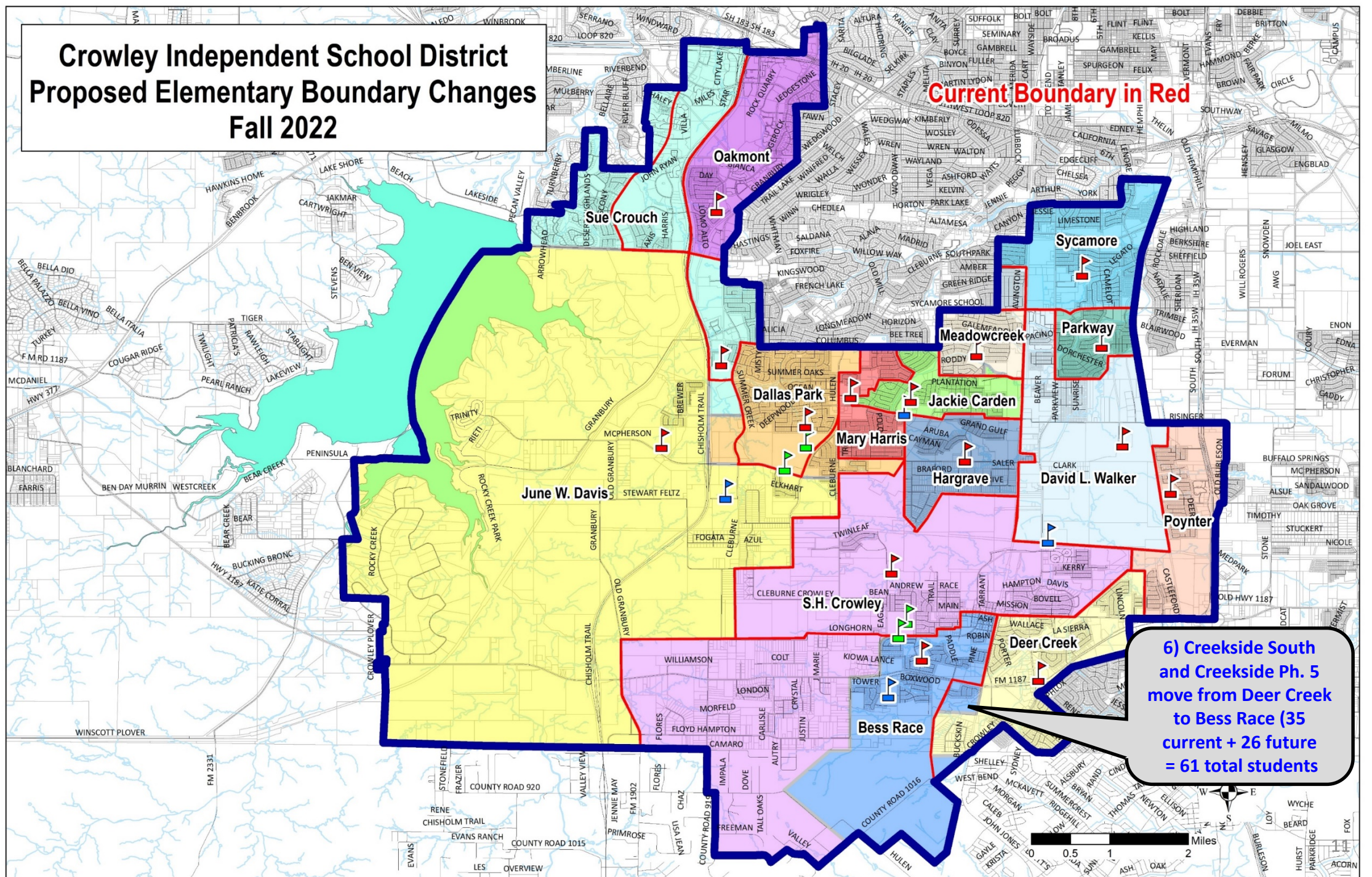
Crowley Independent School District Proposed Elementary Boundary Changes Fall 2022

Current Boundary in Red



Crowley Independent School District Proposed Elementary Boundary Changes Fall 2022

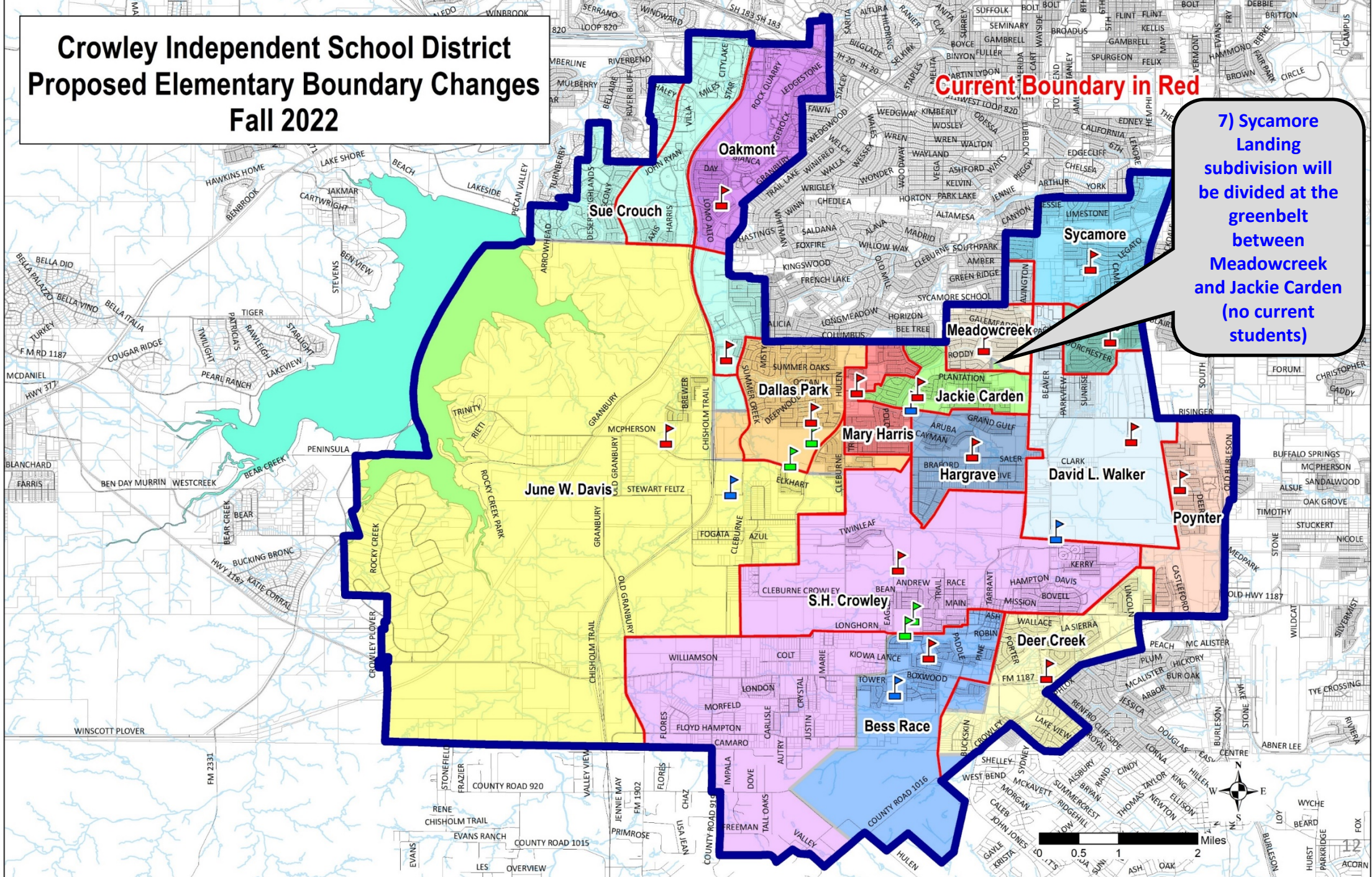
Current Boundary in Red



Crowley Independent School District Proposed Elementary Boundary Changes Fall 2022

Current Boundary in Red

7) Sycamore Landing subdivision will be divided at the greenbelt between Meadowcreek and Jackie Carden (no current students)



Crowley Independent School District Proposed Elementary Boundary Changes Fall 2022

1) Area west of Bryant Irvin Rd. moves from Davis to Sue Crouch (61 current students)

2) Area south to Risinger Rd. moves from Davis to Sue Crouch (no current students)

3) NE corner of Chisholm Trail Pkwy. and McPherson moves from Davis to Dallas Park; Includes McCoy Apartments and future Cottages at Summer Creek (8 current + 50 future = 58 total students)

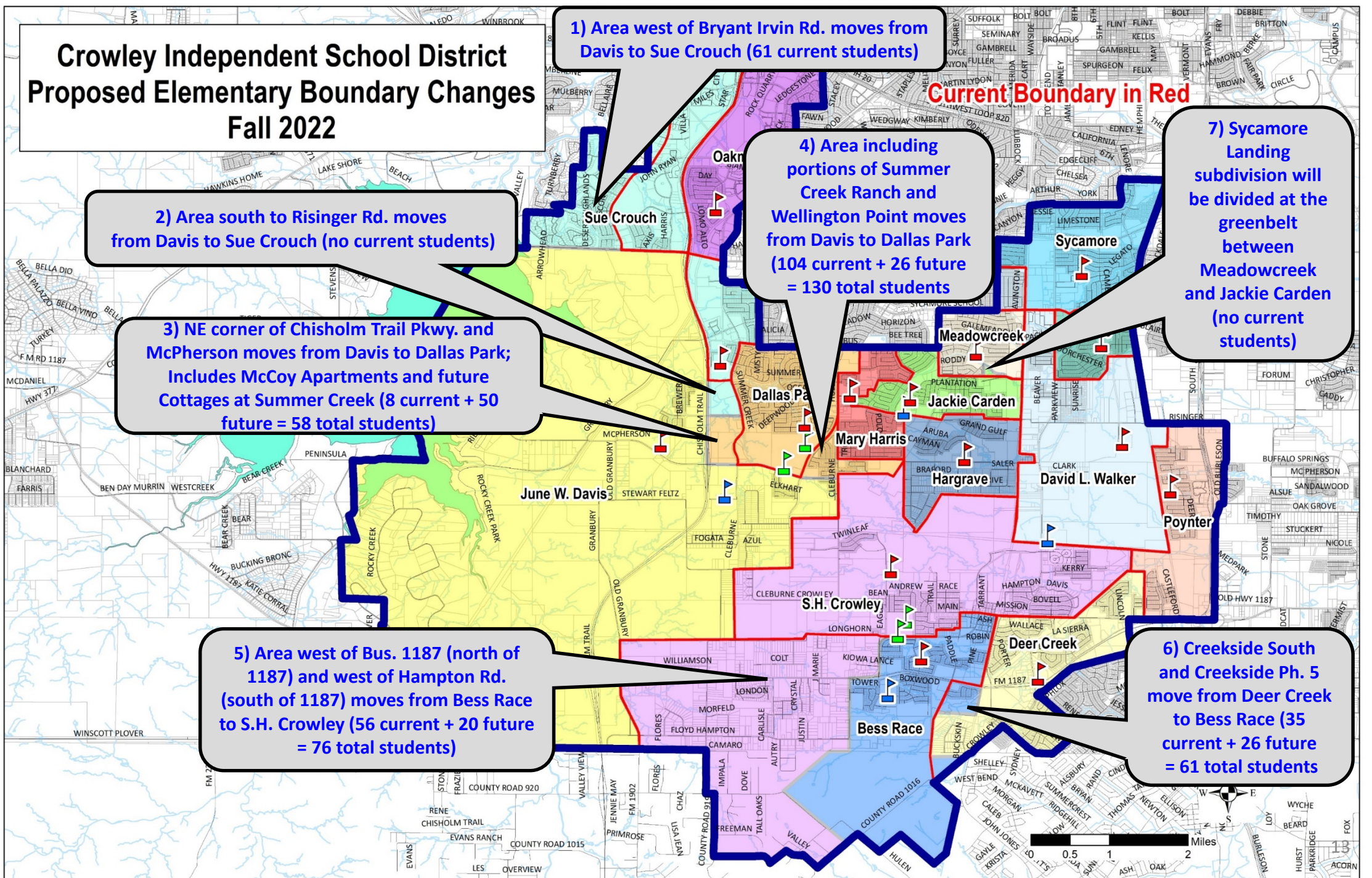
5) Area west of Bus. 1187 (north of 1187) and west of Hampton Rd. (south of 1187) moves from Bess Race to S.H. Crowley (56 current + 20 future = 76 total students)

4) Area including portions of Summer Creek Ranch and Wellington Point moves from Davis to Dallas Park (104 current + 26 future = 130 total students)

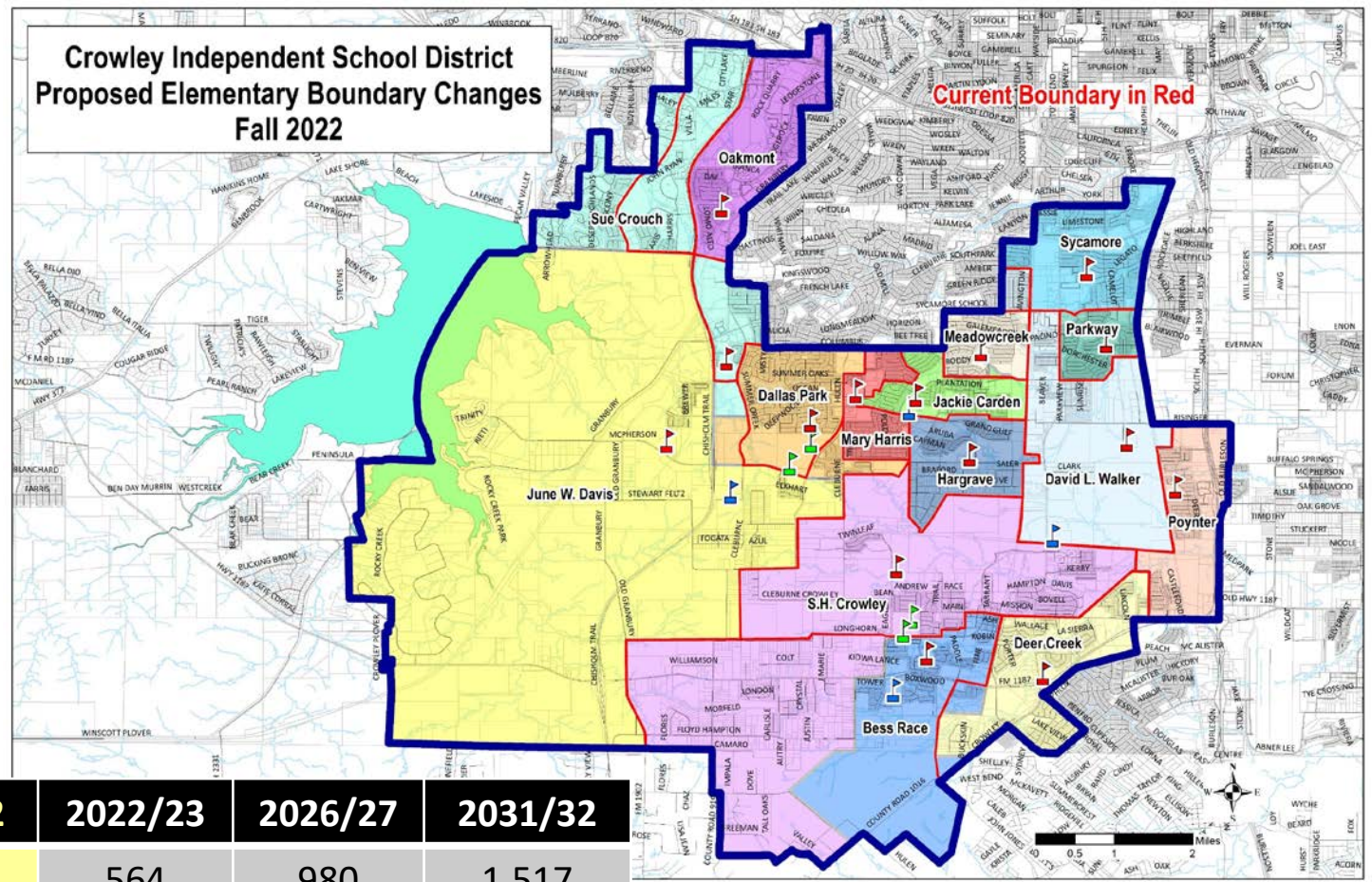
7) Sycamore Landing subdivision will be divided at the greenbelt between Meadowcreek and Jackie Carden (no current students)

6) Creekside South and Creekside Ph. 5 move from Deer Creek to Bess Race (35 current + 26 future = 61 total students)

Current Boundary in Red



**Crowley Independent School District
Proposed Elementary Boundary Changes
Fall 2022**



**Campus Enrollment
Projections
(Initial Draft)**

CAMPUS	2021/22	2022/23	2026/27	2031/32
Davis	689	564	980	1,517
SH Crowley	403	486	756	1,210
Sue Crouch	371	451	450	465
Dallas Park	499	607	600	616
Bess Race	673	650	695	867
Deer Creek	727	713	707	720
J. Carden	581	581	580	580



Elementary School Boundary Adjustments

April 14, 2022

